



AQUIND Limited

AQUIND INTERCONNECTOR

Hedgerow and Tree Preservation Order Plans

The Planning Act 2008

The Infrastructure Planning (Applications: Prescribed Forms and Procedure) Regulations 2009 – Regulation 5(2)(l)

Document Ref: 2.12

PINS Ref.: EN020022

AQUIND Limited

AQUIND INTERCONNECTOR

Hedgerow and Tree Preservation Order Plans

PINS REF.: EN020022

DOCUMENT: 2.12

DATE: 6 OCTOBER 2020

WSP

WSP House

70 Chancery Lane

London

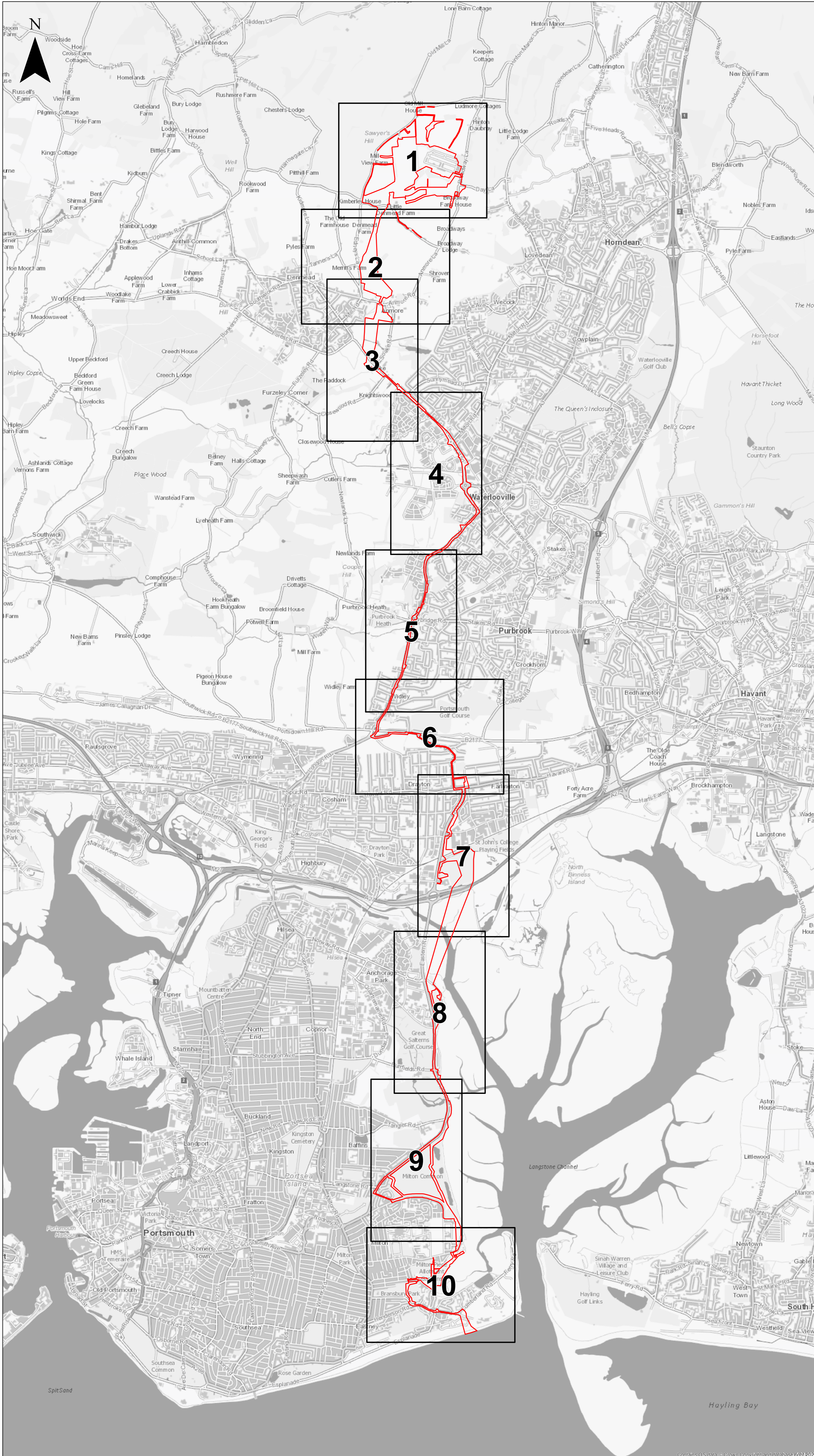
WC2A 1AF

+44 20 7314 5000

www.wsp.com

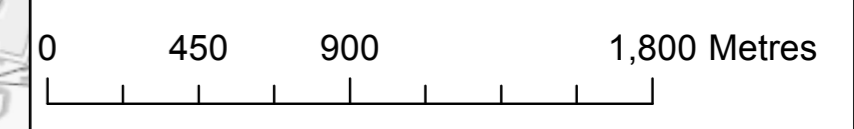
CONTENTS

EN020022-2.12-HTPO-Sheet0	Application document reference 2.12 Hedgerow and Tree Preservation Order Plan Sheet 0 of 10
EN020022-2.12-HTPO-Sheet1	Application document reference 2.12 Hedgerow and Tree Preservation Order Plans Sheet 1 of 10
EN020022-2.12-HTPO-Sheet2	Application document reference 2.12 Hedgerow and Tree Preservation Order Plans Sheet 2 of 10
EN020022-2.12-HTPO-Sheet3	Application document reference 2.12 Hedgerow and Tree Preservation Order Plans Sheet 3 of 10
EN020022-2.12-HTPO-Sheet4	Application document reference 2.12 Hedgerow and Tree Preservation Order Plans Sheet 4 of 10
EN020022-2.12-HTPO-Sheet5	Application document reference 2.12 Hedgerow and Tree Preservation Order Plans Sheet 5 of 10
EN020022-2.12-HTPO-Sheet6	Application document reference 2.12 Hedgerow and Tree Preservation Order Plans Sheet 6 of 10
EN020022-2.12-HTPO-Sheet7	Application document reference 2.12 Hedgerow and Tree Preservation Order Plans Sheet 7 of 10
EN020022-2.12-HTPO-Sheet8	Application document reference 2.12 Hedgerow and Tree Preservation Order Plans Sheet 8 of 10
EN020022-2.12-HTPO-Sheet9	Application document reference 2.12 Hedgerow and Tree Preservation Order Plans Sheet 9 of 10
EN020022-2.12-HTPO-Sheet10	Application document reference 2.12 Hedgerow and Tree Preservation Order Plans Sheet 10 of 10

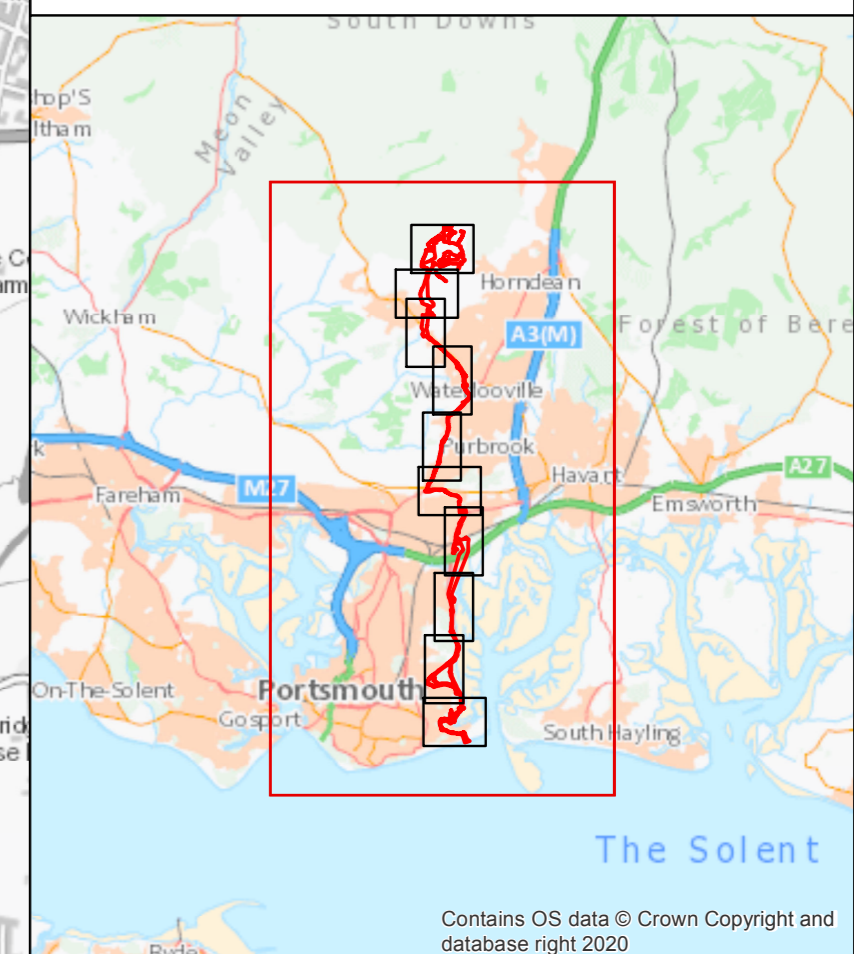


**AQUIND Interconnector
Hedgerow and Tree Preservation Order Plans
KEY PLAN**

Order Limits



Reproduced from Ordnance Survey digital map data © Crown copyright 2020. All rights reserved.



Contains OS data © Crown Copyright and database right 2020

Infrastructure Planning (Applications: Prescribed Forms and Procedure) Regulations 2009 - Regulation 5(2)(i)

REV	DATE	BY	DESCRIPTION	CHK	APP
02	18/09/2020	JT	Second Issue	HJ	CM
01	11/11/2019	JT	First Issue	CP	ND


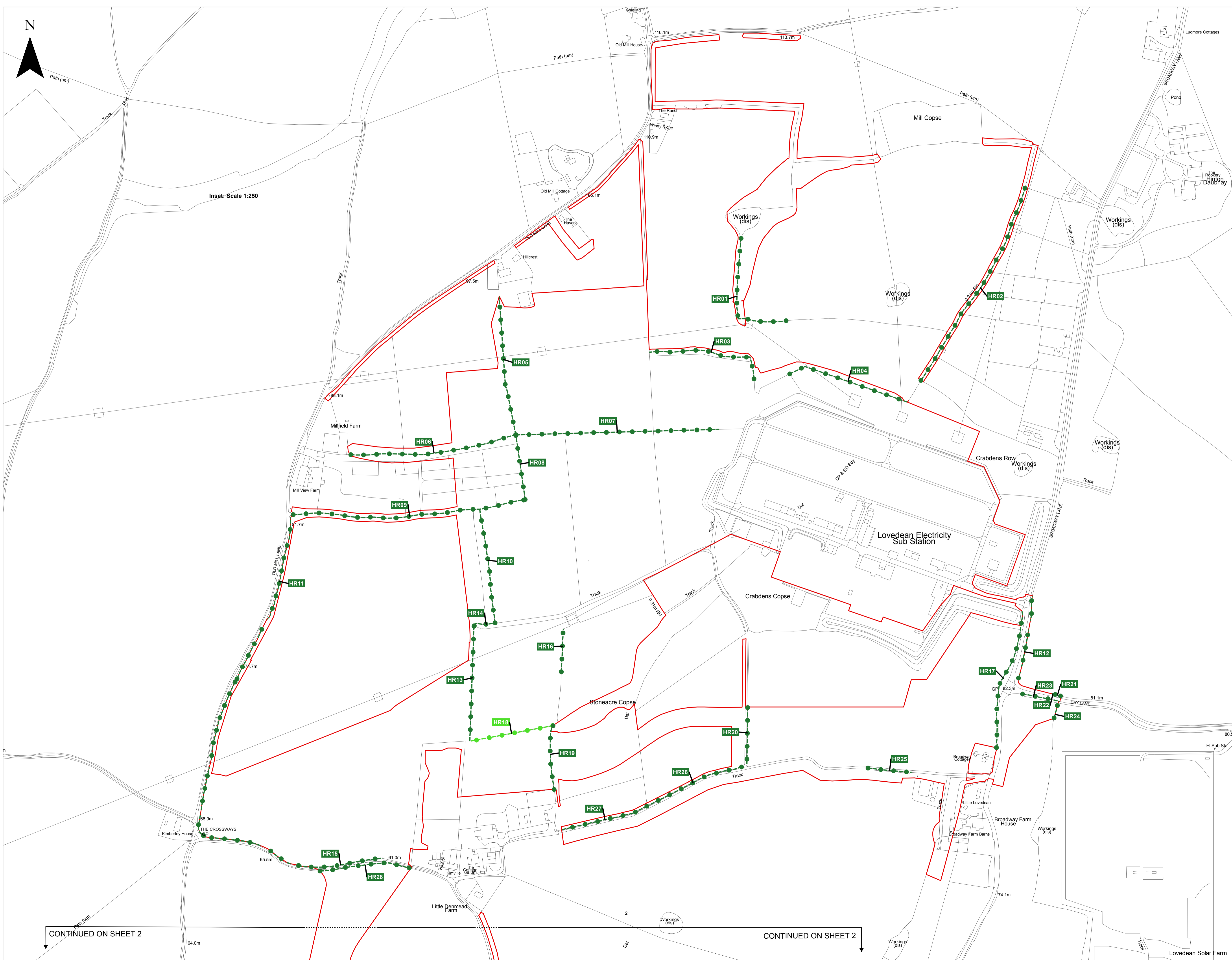
DRAWING STATUS: **SECOND ISSUE**



PROJECT: **AQUIND Interconnector**

TITLE: **Application document reference 2.12
Hedgerow and Tree Preservation Order Plans**

SCALE AT A1: 1:22,500	CHECKED: HJ	APPROVED: CM
PROJECT NO: EN020022	DESIGNED: DH	DRAWN: JT
DATE: 18/09/2020		
DRAWING NO: EN020022-2.12-HTPO-Sheet0		REV: 02



Inset: Scale 1:250


AQUIND Interconnector Hedgerow and Tree Preservation Order Plans

- Order Limits
- Important Hedgerows*
- Other Hedgerows**

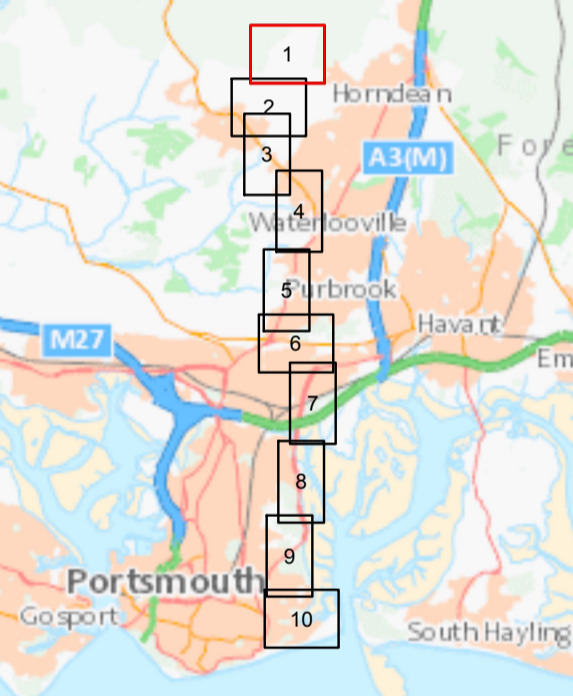
HEDGEROW NOTES:

Important*: The hedgerow fulfils the criteria for importance set out in the Hedgerow Regulations (1997).

Other**: The hedgerow has been surveyed as part of a field Phase 1 and/or hedgerow ecological survey. It has not been found to be important according to the Hedgerow Regulations (1997).



Reproduced from Ordnance Survey digital map data © Crown copyright 2020. All rights reserved. Licence number 100031673.



Infrastructure Planning (Applications: Prescribed Forms and Procedure) Regulations 2009 – Regulation 5(2)(i)

REV	DATE	BY	DESCRIPTION	CHK	APP
02	18/09/2020	JT	Second Issue	HJ	CM
01	11/11/2019	JT	First Issue	CP	ND

DRAWING STATUS: SECOND ISSUE



PROJECT: AQUIND Interconnector

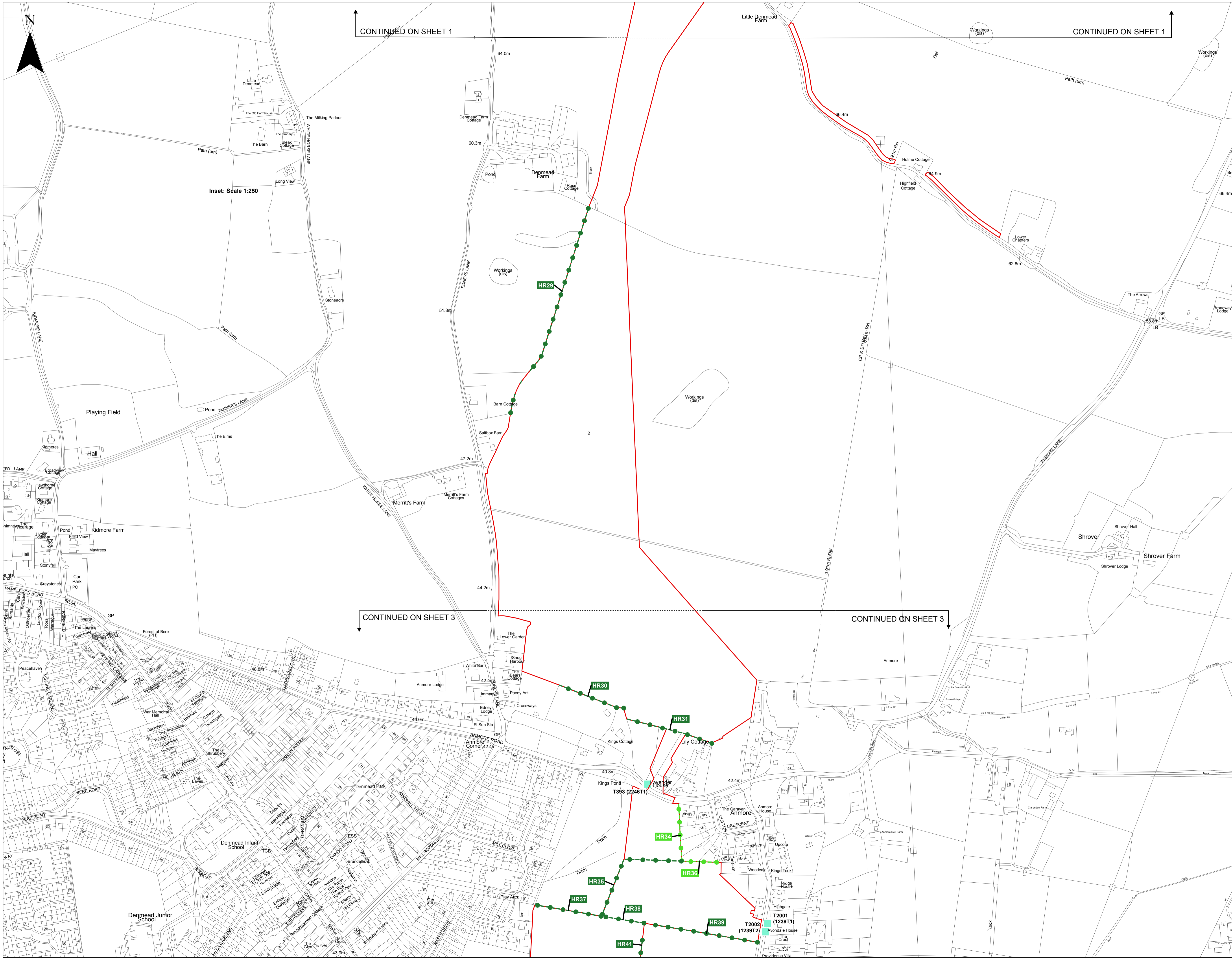
TITLE: Application document reference 2.12 Hedgerow and Tree Preservation Order Plans Sheet 1 of 10

SCALE AT A1	CHECKED	APPROVED
1:2,500	HJ	CM
PROJECT NO: EN020022	DESIGNED: DH	DRAWN: JT
	DATE: 18/09/2020	REV NO:
DRAWING NO: EN020022-2.12-HTPO-Sheet1		02

© WSP UK Ltd

CONTINUED ON SHEET 2

CONTINUED ON SHEET 2



CONTINUED ON SHEET 1

CONTINUED ON SHEET 1

CONTINUED ON SHEET 3

CONTINUED ON SHEET 3


Inset: Scale 1:250

- AQUIND Interconnector Hedgerow and Tree Preservation Order Plans**
- Order Limits
 - Tree Preservation Order
 - Important Hedgerows*
 - Other Hedgerows**

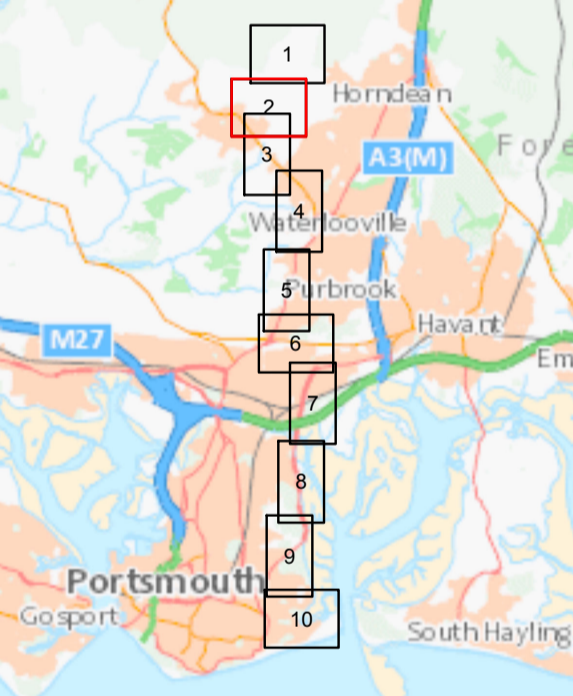
HEDGEROW NOTES:

Important*: The hedgerow fulfils the criteria for importance set out in the Hedgerow Regulations (1997).

Other**: The hedgerow has been surveyed as part of a field Phase 1 and/or hedgerow ecological survey. It has not been found to be important according to the Hedgerow Regulations (1997).



Reproduced from Ordnance Survey digital map data © Crown copyright 2020. All rights reserved. Licence number 100031673.



Infrastructure Planning (Applications: Prescribed Forms and Procedure) Regulations 2009 – Regulation 5(2)(f))

REV	DATE	BY	DESCRIPTION	CHK	APP
02	18/09/2020	JT	Second Issue	HJ	CM
01	11/11/2019	JT	First Issue	CP	ND

DRAWING STATUS: **SECOND ISSUE**

WSP House, 70 Chancery Lane, London, WC2A 1AF, UK
T: +44 (0) 20 774 4000
wsp.com

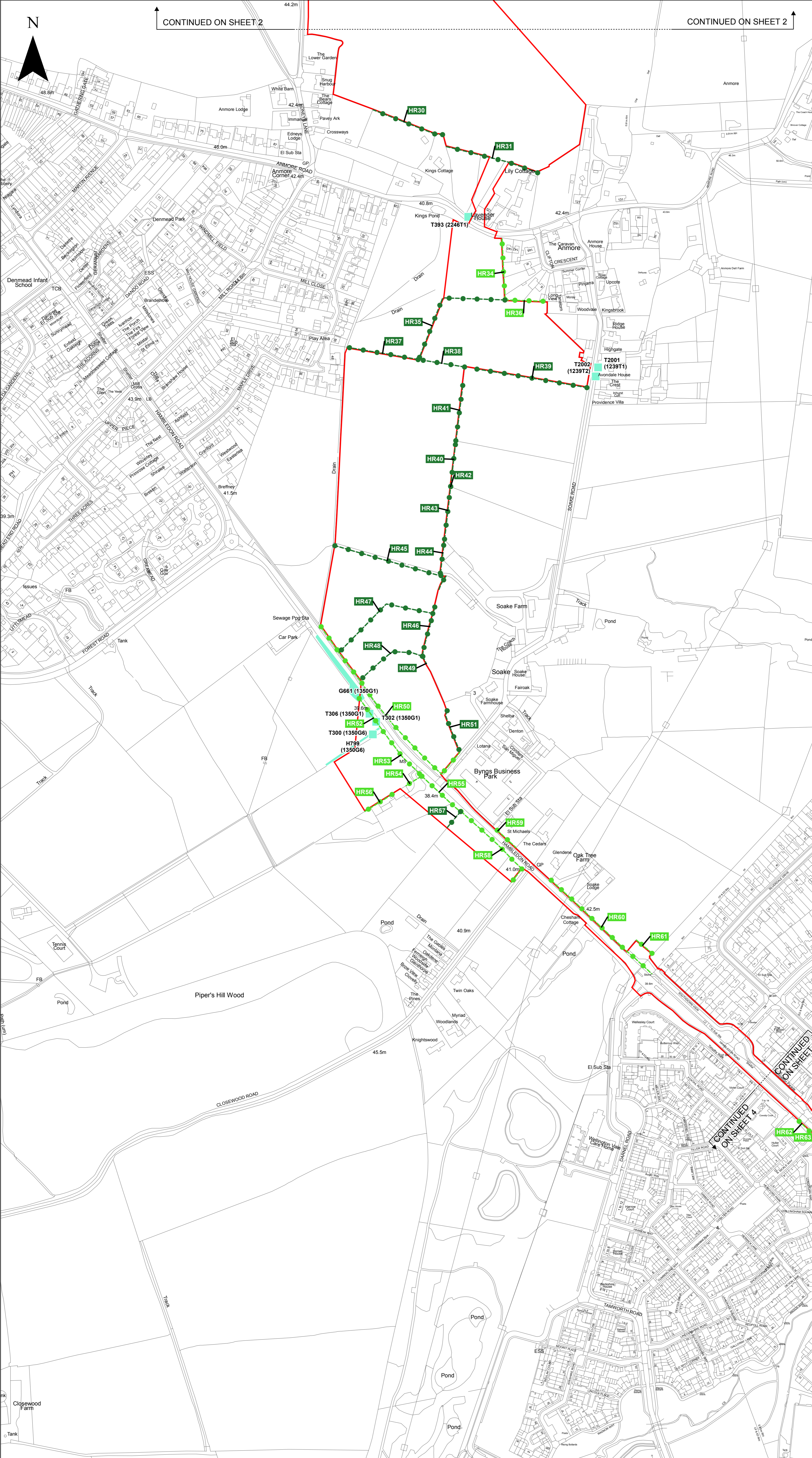
CLIENT: **AQUIND**

PROJECT: **AQUIND Interconnector**

TITLE: **Application document reference 2.12 Hedgerow and Tree Preservation Order Plans Sheet 2 of 10**

SCALE AT:	DRAWN:	CHECKED:	APPROVED:
1:2,500	DH	HJ	CM
PROJECT NO:	EN020022	DESIGNED BY:	JT
DATE:	18/09/2020	DRAWN BY:	JT
DRAWING NO:	EN020022-2.12-HTPO-Sheet2	REV NO:	02

© WSP UK Ltd



AQUIND Interconnector Hedgerow and Tree Preservation Order Plans

- Order Limits
- Tree Preservation Order
- Important Hedgerows*
- Other Hedgerows**

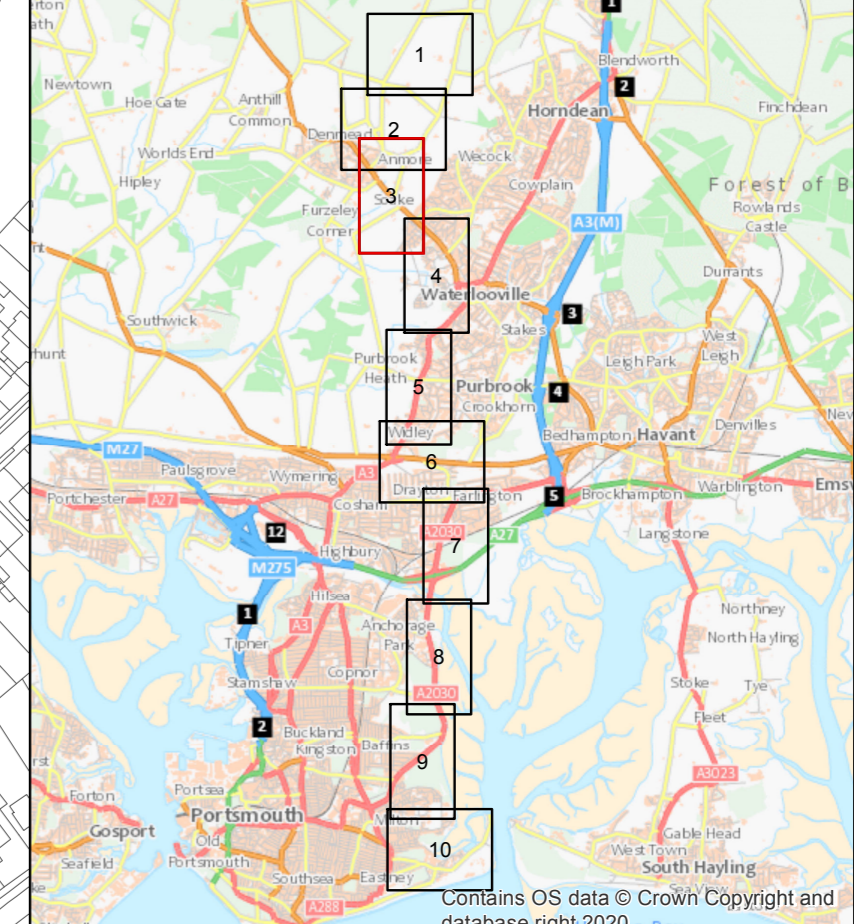
HEDGEROW NOTES:

Important*: The hedgerow fulfils the criteria for importance set out in the Hedgerow Regulations (1997).

Other**: The hedgerow has been surveyed as part of a field Phase 1 and/or hedgerow ecological survey. It has not been found to be important according to the Hedgerow Regulations (1997).

0 50 100 200 Metres

Reproduced from Ordnance Survey digital map data © Crown copyright 2020. All rights reserved. Licence number 100031673.



Infrastructure Planning (Applications: Prescribed Forms and Procedure) Regulations 2009 – Regulation 5(2)(l)

REV	DATE	BY	DESCRIPTION	CHK	APP
02	18/09/2020	JT	First Issue	HJ	CM
01	11/11/2019	JT	First Issue	CP	ND

DRAWING STATUS: **SECOND ISSUE**



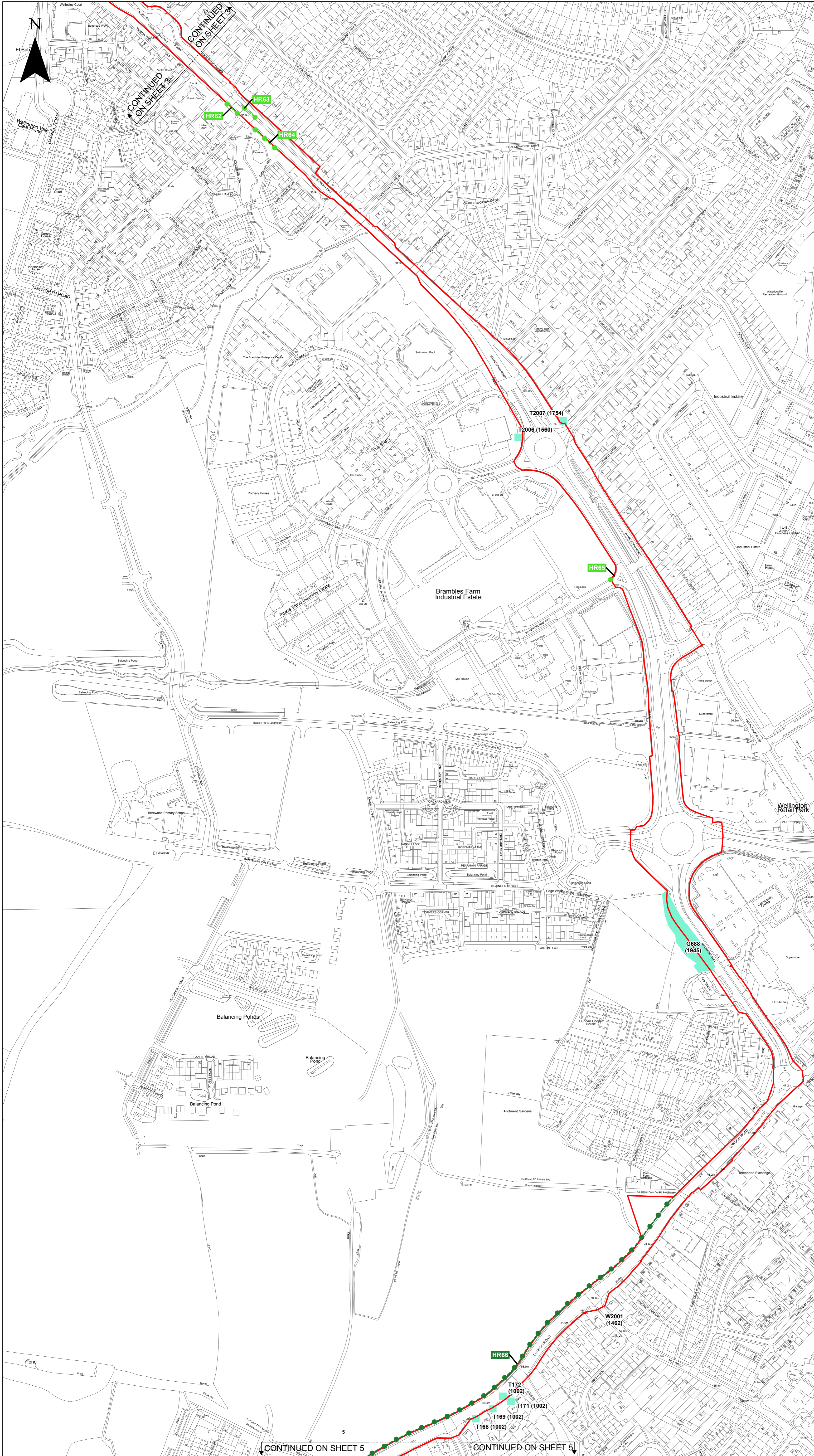
WSP House, 70 Chancery Lane, London, WC2A 1AF, UK.
T+ 44 (0) 20 7314 5000
wsp.com

CLIENT: **AQUIND**

PROJECT: **AQUIND Interconnector**

TITLE: **Application document reference 2.12 Hedgerow and Tree Preservation Order Plans Sheet 3 of 10**

SCALE AT A1	CHECKED	APPROVED	
1:2,500	HJ	CM	
PROJECT NO.	DESIGNED	DRAWN	DATE
EN020022	DH	JT	18/09/2020
DRAWING NO.	REVNO.		
EN020022-2.12-HTPO-Sheet3	02		



AQUIND Interconnector Hedgerow and Tree Preservation Order Plans

- Order Limits
- Tree Preservation Order
- Important Hedgerows*
- Other Hedgerows**

HEDGEROW NOTES:

Important*: The hedgerow fulfils the criteria for importance set out in the Hedgerow Regulations (1997).

Other**: The hedgerow has been surveyed as part of a field Phase 1 and/or hedgerow ecological survey. It has not been found to be important according to the Hedgerow Regulations (1997).

0 50 100 200 Metres

Reproduced from Ordnance Survey digital map data © Crown copyright 2020. All rights reserved. Licence number 100031673.

Infrastructure Planning (Applications: Prescribed Forms and Procedure) Regulations 2009 – Regulation 5(2)(l)

REV	DATE	BY	DESCRIPTION	CHK	APP
02	18/09/2020	JT	First Issue	HJ	CM
01	11/11/2019	JT	First Issue	CP	ND

SECOND ISSUE

WSP House, 70 Chancery Lane, London, WC2A 1AF, UK.
T+ 44 (0) 20 7314 5000
wsp.com

CLIENT:

PROJECT:

AQUIND Interconnector

TITLE:

Application document reference 2.12
Hedgerow and Tree Preservation Order Plans
Sheet 4 of 10

SCALE AT A1	1:2,500	CHECKED:	HJ	APPROVED:	CM	
PROJECT NO:	EN020022	DESIGNED:	DH	DRAWN:	JT	
DATE:	18/09/2020	DATE:	18/09/2020	DATE:	18/09/2020	
DRAWING NO:	EN020022-2.12-HTPO-Sheet4				REV:	02



AQUIND Interconnector Hedgerow and Tree Preservation Order Plans

- Order Limits
- Tree Preservation Order
- Important Hedgerows*

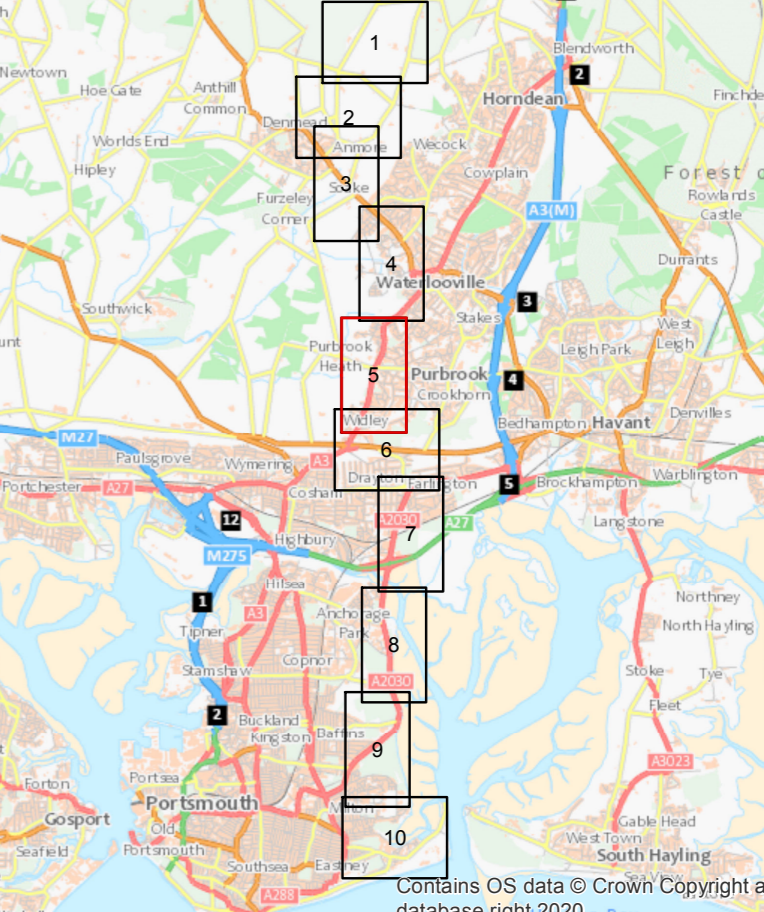
HEDGEROW NOTES:

Important*: The hedgerow fulfils the criteria for importance set out in the Hedgerow Regulations (1997).

Other**: The hedgerow has been surveyed as part of a field Phase 1 and/or hedgerow ecological survey. It has not been found to be important according to the Hedgerow Regulations (1997).



Reproduced from Ordnance Survey digital map data © Crown copyright 2020. All rights reserved. Licence number 100031673.



Infrastructure Planning (Applications: Prescribed Forms and Procedure) Regulations 2009 – Regulation 5(2)(l)

REV	DATE	BY	DESCRIPTION	CHK	APP
02	18/09/2020	JT	First Issue	HJ	CM
01	11/11/2019	JT	First Issue	CP	ND

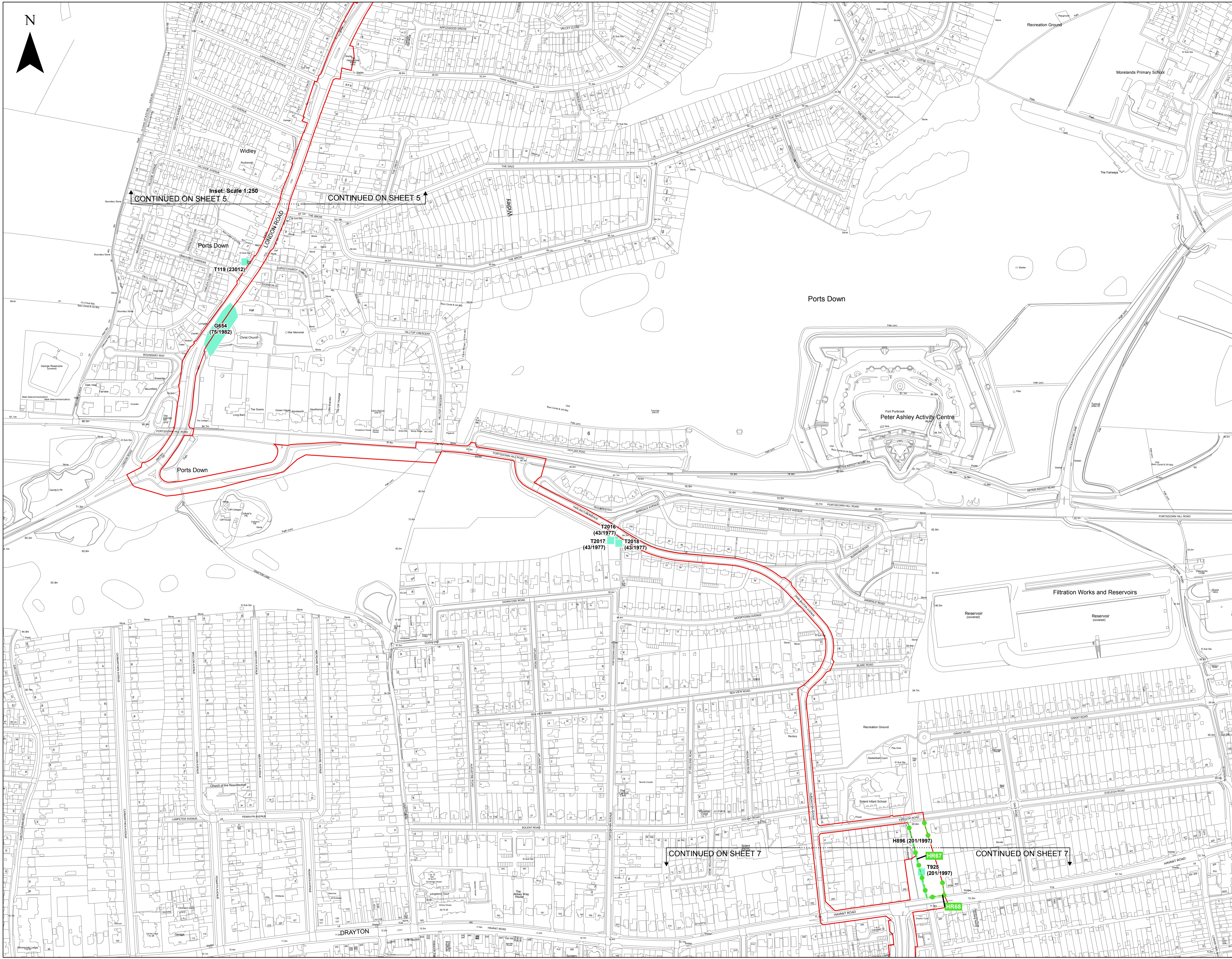

DRAWING STATUS: **SECOND ISSUE**



PROJECT: **AQUIND Interconnector**

TITLE: **Application document reference 2.12 Hedgerow and Tree Preservation Order Plans Sheet 5 of 10**

SCALE AT A1: 1:2,500	CHECKED: HJ	APPROVED: CM
PROJECT NO: EN020022	DESIGNED: DH	DRAWN: JT
DRAWING NO: EN020022-2.12-HTPO-Sheet5		DATE: 18/09/2020
REV: 02		



Inset: Scale 1:250
CONTINUED ON SHEET 5

CONTINUED ON SHEET 7

AQUIND Interconnector Hedgerow and Tree Preservation Order Plans

- Order Limits
- Tree Preservation Order
- Other Hedgerows**

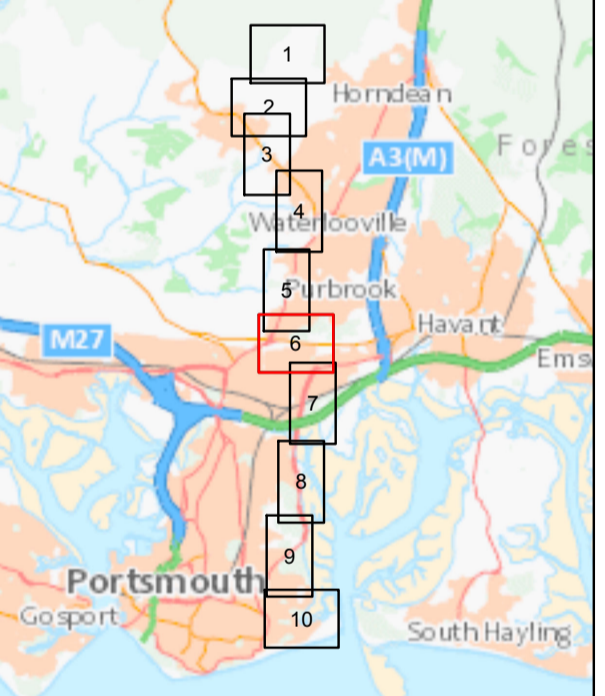
HEDGEROW NOTES:

Important*: The hedgerow fulfils the criteria for importance set out in the Hedgerow Regulations (1997).

Other**: The hedgerow has been surveyed as part of a field Phase 1 and/or hedgerow ecological survey. It has not been found to be important according to the Hedgerow Regulations (1997).



Reproduced from Ordnance Survey digital map data © Crown copyright 2020. All rights reserved. Licence number 100031673.



Infrastructure Planning (Applications: Prescribed Forms and Procedure) Regulations 2009 – Regulation 5(2)(f)

REV	DATE	BY	DESCRIPTION	CHK	APP
02	18/09/2020	JT	Second Issue	HJ	CM
01	11/11/2019	JT	First Issue	CP	ND

DRAWING STATUS: SECOND ISSUE

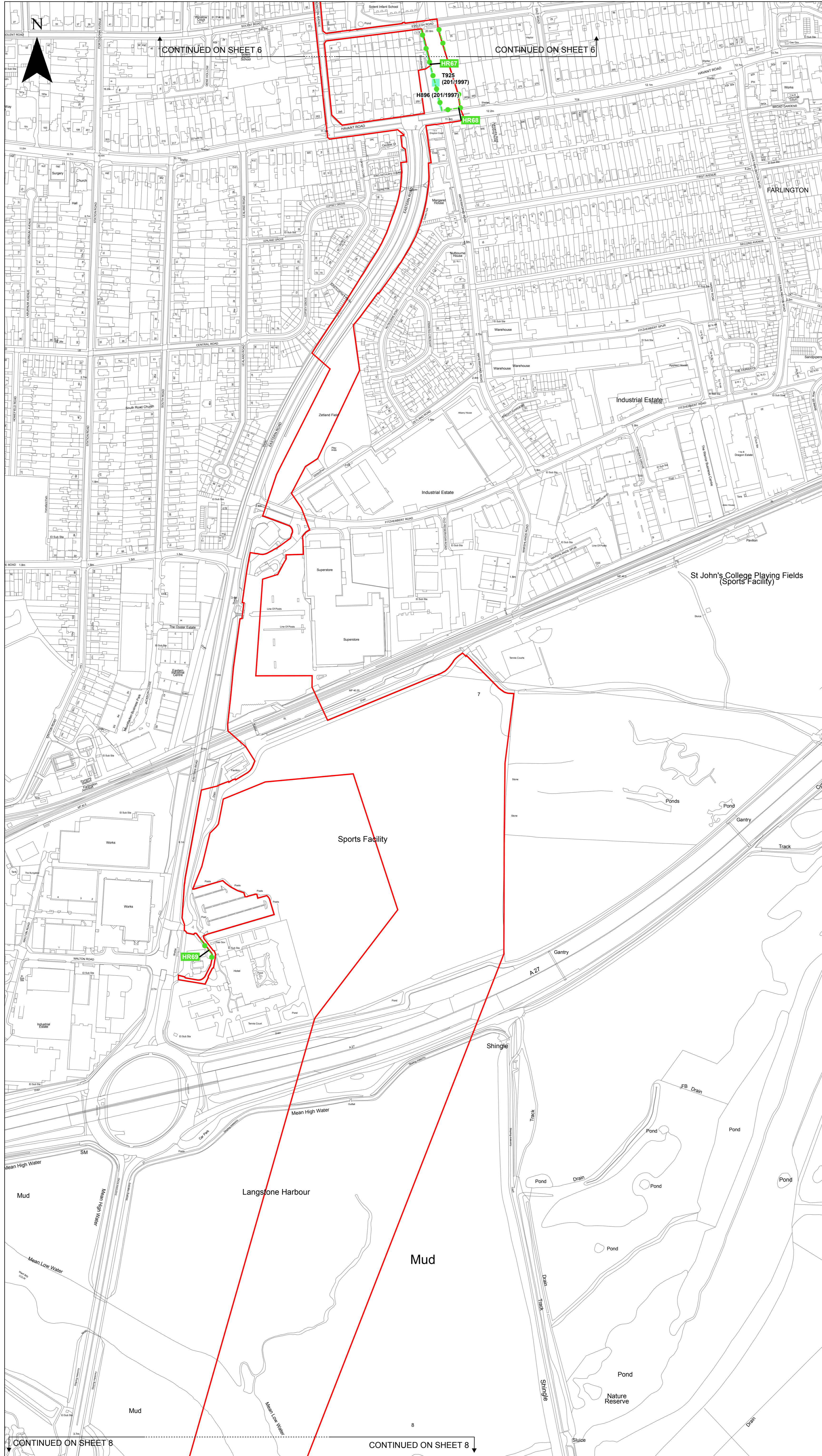
WSP House, 70 Chancery Lane, London, WC2A 1AF, UK
T: +44 (0) 20 714 6000
wsp.com

AQUIND Interconnector

Application document reference 2.12
Hedgerow and Tree Preservation Order Plans
Sheet 6 of 10

SCALE AT:	DRAWN:	CHECKED:	APPROVED:
1:2,500	HJ	HJ	CM
PROJECT NO:	EN020022	DESIGNED BY:	DH
		DRAWN BY:	JT
		DATE:	18/09/2020
DRAWING NO:	EN020022-2.12-HTPO-Sheet6	REV. NO:	02

© WSP UK Ltd




**AQUIND Interconnector
Hedgerow and Tree Preservation Order Plans**

- Order Limits
- Tree Preservation Order
- Other Hedgerows**

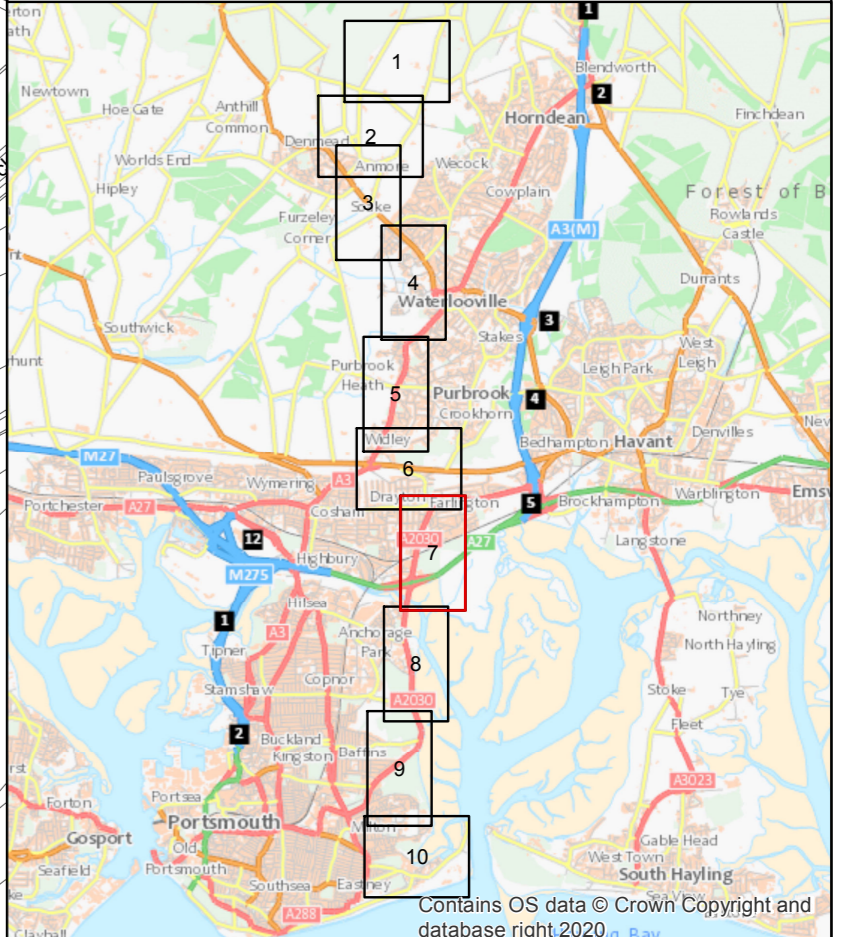
HEDGEROW NOTES:

Important*: The hedgerow fulfils the criteria for importance set out in the Hedgerow Regulations (1997).

Other**: The hedgerow has been surveyed as part of a field Phase 1 and/or hedgerow ecological survey. It has not been found to be important according to the Hedgerow Regulations (1997).



Reproduced from Ordnance Survey digital map data © Crown copyright 2020. All rights reserved. Licence number 100031673.



Infrastructure Planning (Applications: Prescribed Forms and Procedure) Regulations 2009 – Regulation 5(2)(l)

REV	DATE	BY	DESCRIPTION	CHK	APP
02	18/09/2020	JT	First Issue	HJ	CM
01	11/11/2019	JT	First Issue	CP	ND

DRAWING STATUS: **SECOND ISSUE**



WSP House, 70 Chancery Lane, London, WC2A 1AF, UK.
T+ 44 (0) 20 7314 5000
wsp.com

CLIENT:



PROJECT:

AQUIND Interconnector

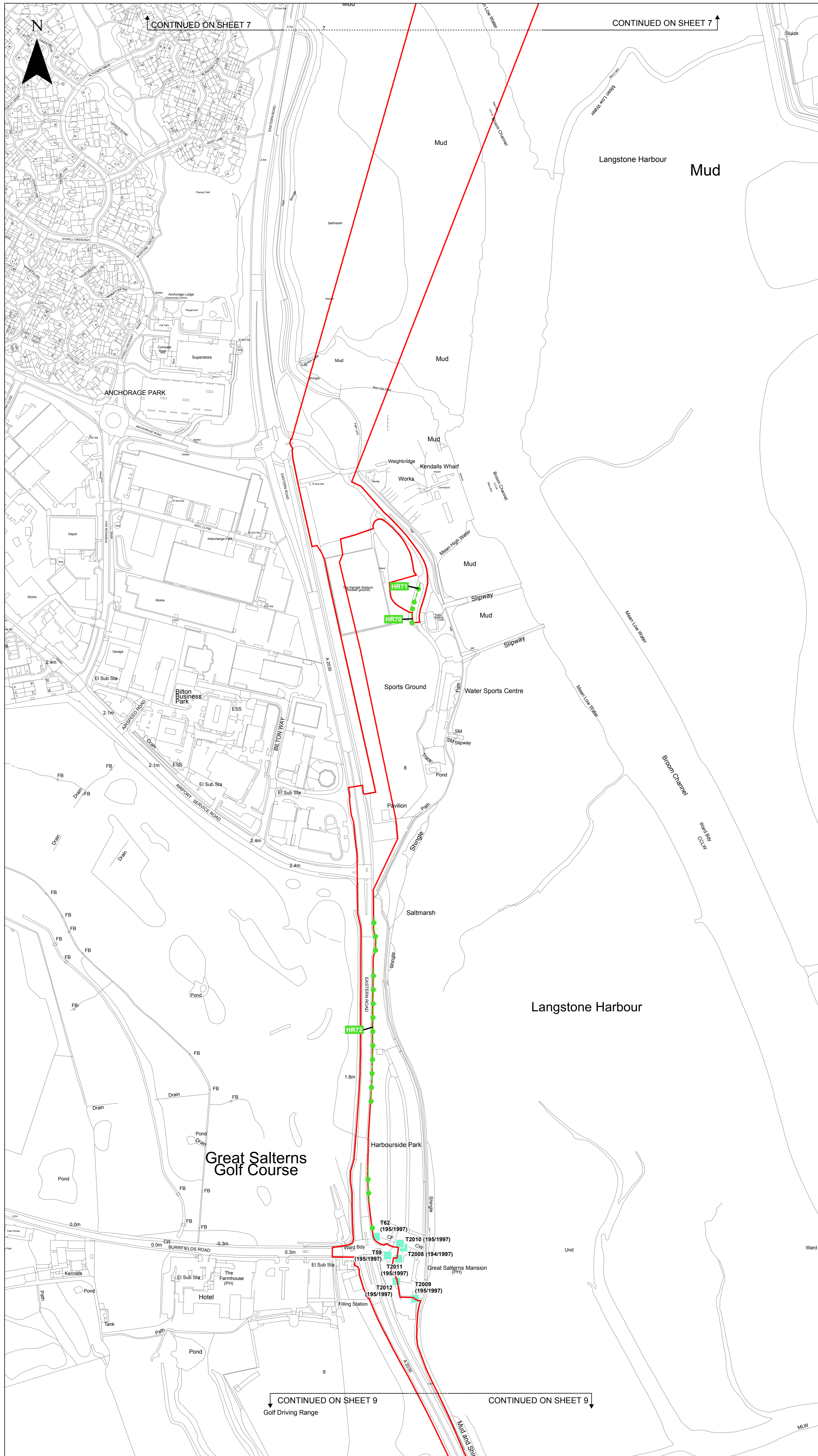
TITLE:

Application document reference 2.12
Hedgerow and Tree Preservation Order Plans
Sheet 7 of 10

SCALE AT A1	CHECKED:	APPROVED:
1:2,500	HJ	CM

PROJECT NO:	DESIGNED:	DRAWN:	DATE:
EN020022	DH	JT	18/09/2020

DRAWING NO:	REV. NO:
EN020022-2.12-HTPO-Sheet7	02



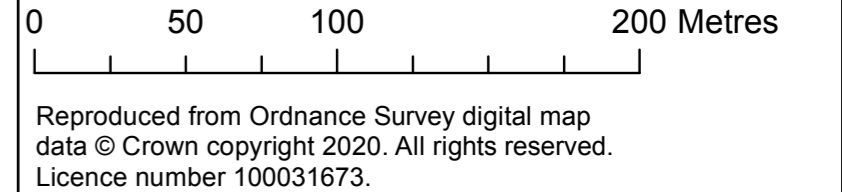
AQUIND Interconnector Hedgerow and Tree Preservation Order Plans

- Order Limits
- Tree Preservation Order
- Other Hedgerows**

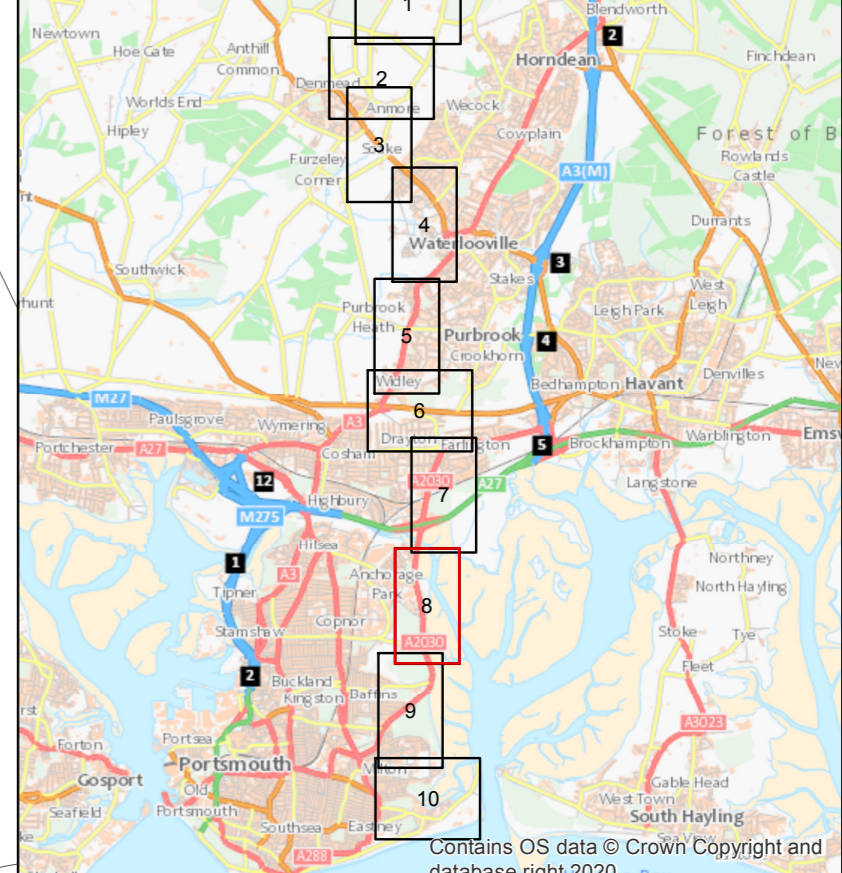
HEDGEROW NOTES:

Important*: The hedgerow fulfils the criteria for importance set out in the Hedgerow Regulations (1997).

Other**: The hedgerow has been surveyed as part of a field Phase 1 and/or hedgerow ecological survey. It has not been found to be important according to the Hedgerow Regulations (1997).



Reproduced from Ordnance Survey digital map data © Crown copyright 2020. All rights reserved. Licence number 100031673.



Infrastructure Planning (Applications: Prescribed Forms and Procedure) Regulations 2009 – Regulation 5(2)(I)

REV	DATE	BY	DESCRIPTION	CHK	APP
02	18/09/2020	JT	First Issue	HJ	CM
01	11/11/2019	JT	First Issue	CP	ND

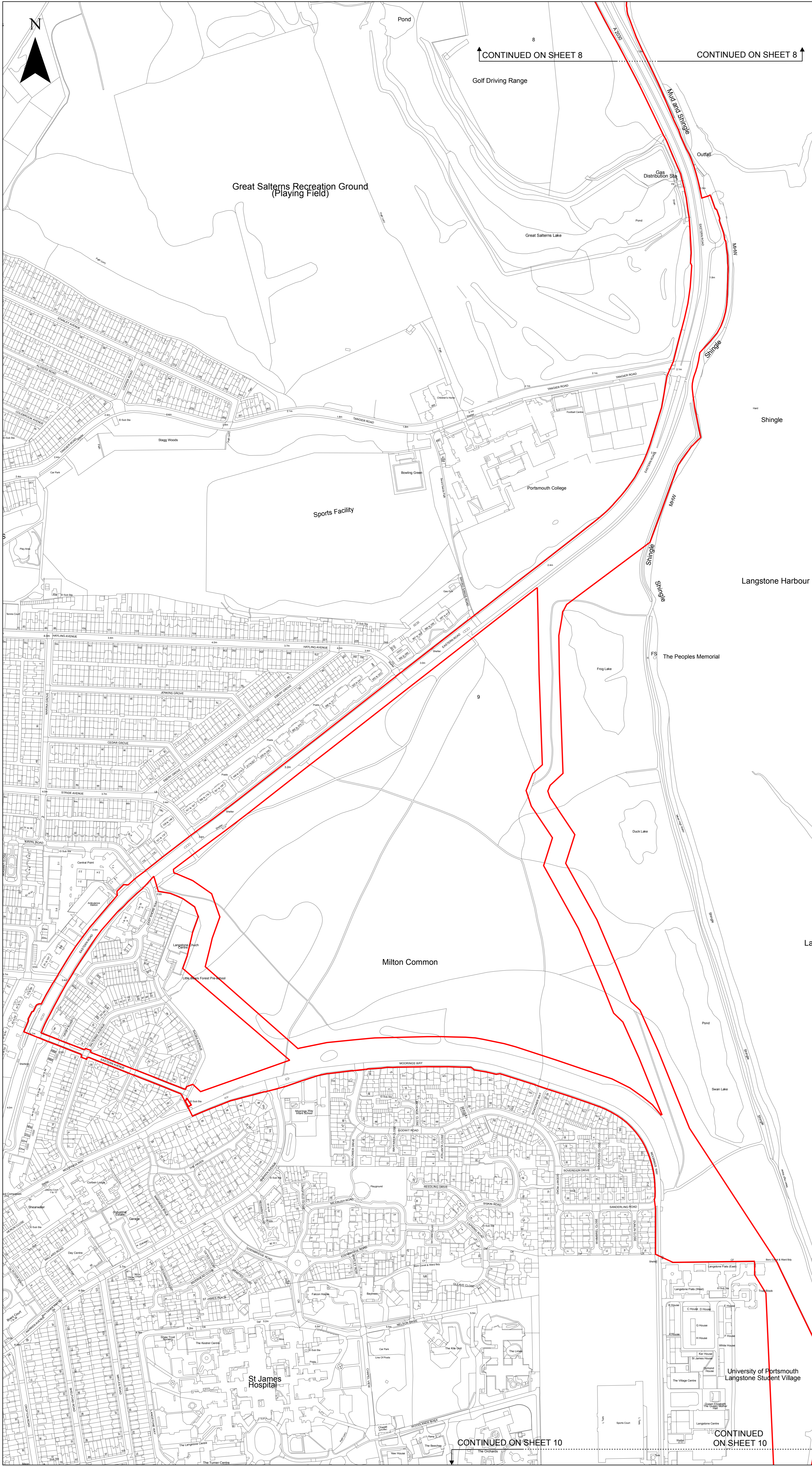
DRAWING STATUS: **SECOND ISSUE**



PROJECT: **AQUIND Interconnector**

TITLE: **Application document reference 2.12 Hedgerow and Tree Preservation Order Plans Sheet 8 of 10**

SCALE AT A1: 1:2,500	CHECKED: HJ	APPROVED: CM
PROJECT NO: EN020022	DESIGNED: DH	DRAWN: JT
		DATE: 18/09/2020
DRAWING NO: EN020022-2.12-HTPO-Sheet8		REV NO: 02



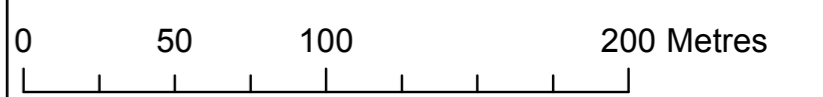
**AQUIND Interconnector
Hedgerow and Tree Preservation Order Plans**

- Order Limits
- Tree Preservation Order

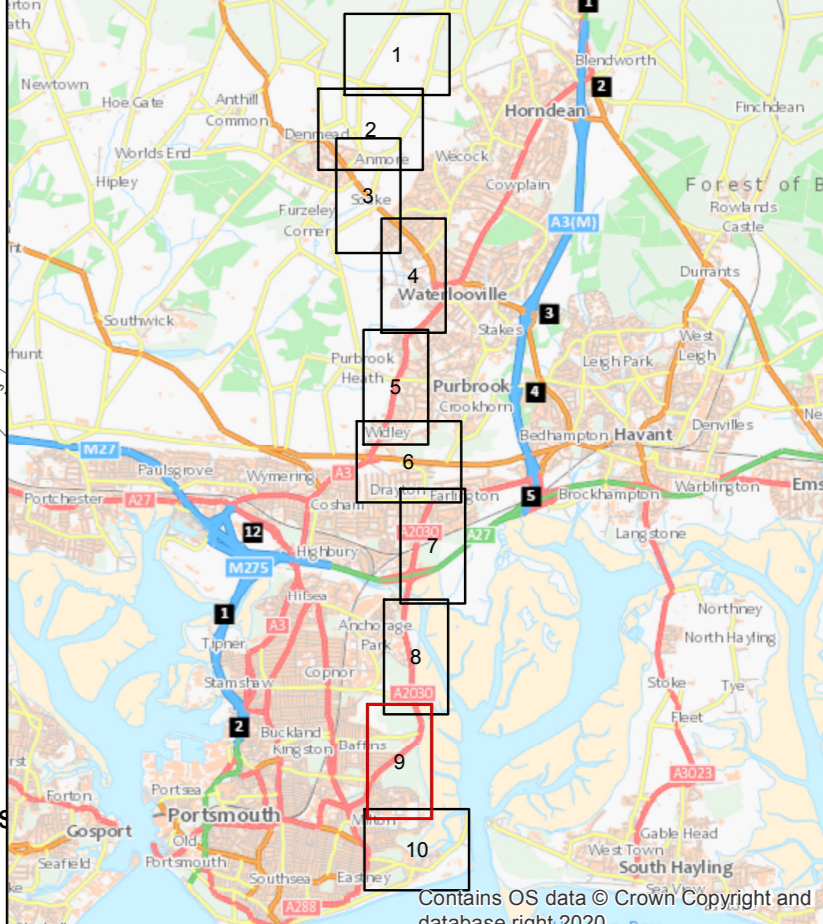
CONTINUED ON SHEET 8



HEDGEROW NOTES:
 Important*: The hedgerow fulfils the criteria for importance set out in the Hedgerow Regulations (1997).
 Other**: The hedgerow has been surveyed as part of a field Phase 1 and/or hedgerow ecological survey. It has not been found to be important according to the Hedgerow Regulations (1997).



Reproduced from Ordnance Survey digital map data © Crown copyright 2020. All rights reserved. Licence number 100031673.



Infrastructure Planning (Applications: Prescribed Forms and Procedure) Regulations 2009 – Regulation 5(2)(I)

REV	DATE	BY	DESCRIPTION	CHK	APP
02	18/09/2020	JT	First Issue	HJ	CM
01	11/11/2019	JT	First Issue	CP	ND

DRAWING STATUS: **SECOND ISSUE**



WSP House, 70 Chancery Lane, London, WC2A 1AF, UK.
 T+ 44 (0) 20 7314 5000
 wsp.com

CLIENT:
AQUIND

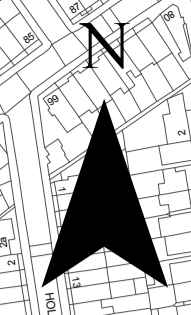
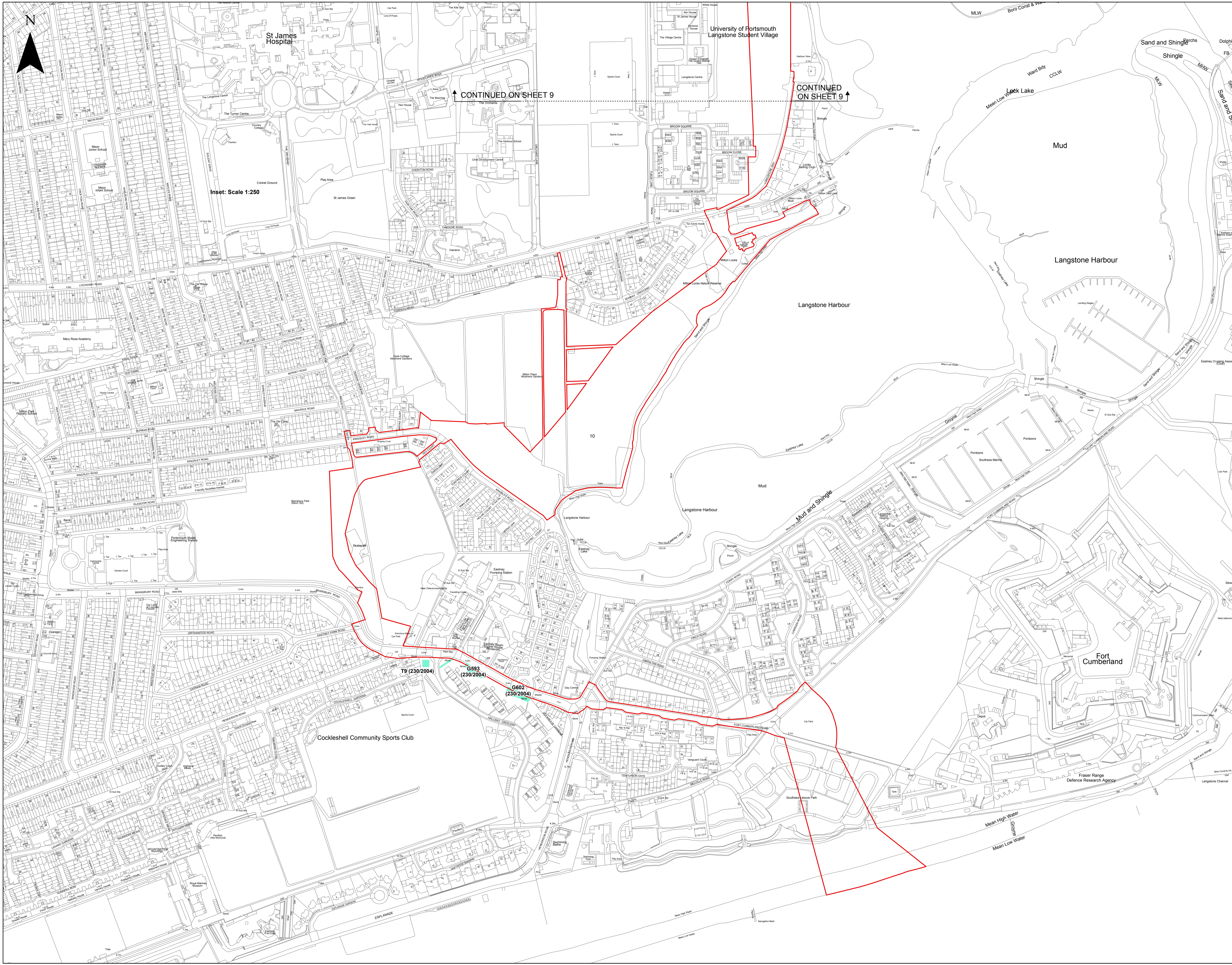
PROJECT:
 AQUIND Interconnector

TITLE:
 Application document reference 2.12
 Hedgerow and Tree Preservation Order Plans
 Sheet 9 of 10

SCALE AT A1 1:2,500	CHECKED: HJ	APPROVED: CM
PROJECT NO: EN020022	DESIGNED: DH	DRAWN: JT
DRAWING NO: EN020022-2.12-HTPO-Sheet9		DATE: 18/09/2020
REV NO: 02		

CONTINUED ON SHEET 10

CONTINUED ON SHEET 10



Inset Scale 1:250


CONTINUED ON SHEET 9

CONTINUED ON SHEET 9

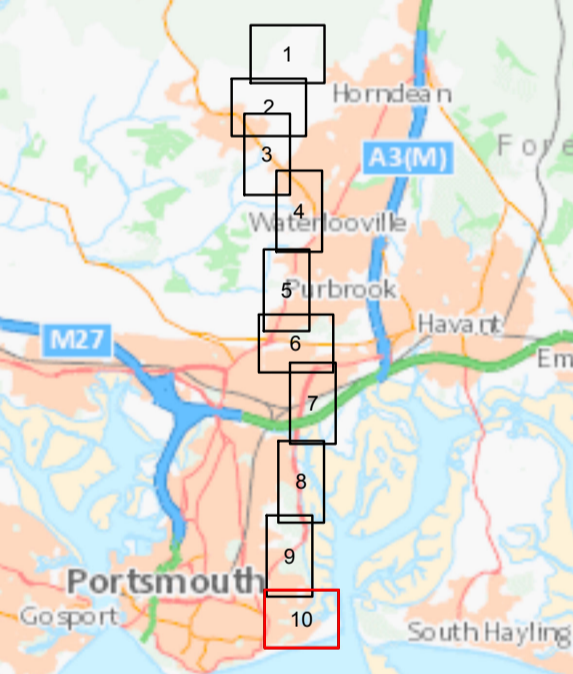
AQUIND Interconnector Hedgerow and Tree Preservation Order Plans

- Order Limits
- Tree Preservation Order

HEDGEROW NOTES:
 Important*: The hedgerow fulfils the criteria for importance set out in the Hedgerow Regulations (1997).
 Other**: The hedgerow has been surveyed as part of a field Phase 1 and/or hedgerow ecological survey. It has not been found to be important according to the Hedgerow Regulations (1997).



Reproduced from Ordnance Survey digital map data © Crown copyright 2020. All rights reserved. Licence number 100031673.



Infrastructure Planning (Applications: Prescribed Forms and Procedure) Regulations 2009 – Regulation 5(2)(f)

REV	DATE	BY	DESCRIPTION	CHK	APP
02	18/09/2020	JT	Second Issue	HJ	CM
01	11/11/2019	JT	First Issue	CP	ND

DRAWING STATUS: SECOND ISSUE



WSP House, 70 Chancery Lane, London, WC2A 1AF, UK
 T: +44 (0) 202 714 6000
 wsp.com



AQUIND Interconnector

TITLE:
 Application document reference 2.12
 Hedgerow and Tree Preservation Order Plans
 Sheet 10 of 10

SCALE AT A1	CHECKED	APPROVED
1:2,500	HJ	CM
PROJECT NO:	DESIGNED BY:	DRAWN BY:
EN020022	DH	JT
DATE:	18/09/2020	
DRAWING NO:	EN020022-2.12-HTPO-Sheet10	REV NO:
		02